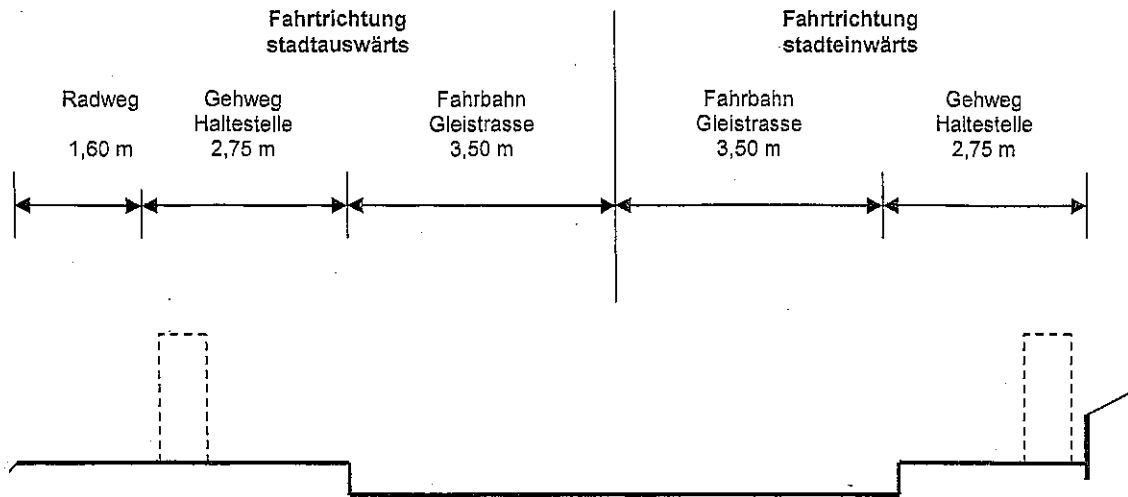


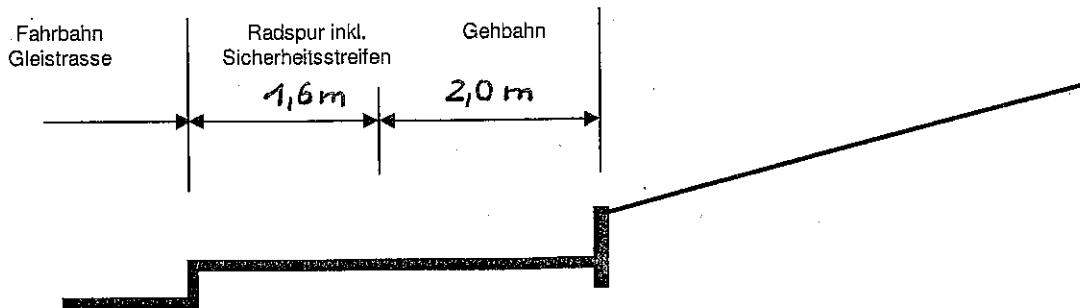
Anlage: 2

Querschnitte der untersuchten baulichen Varianten

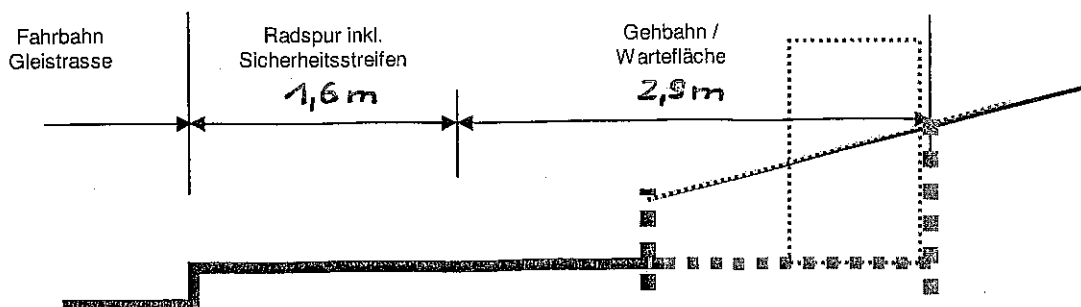
Bestand:



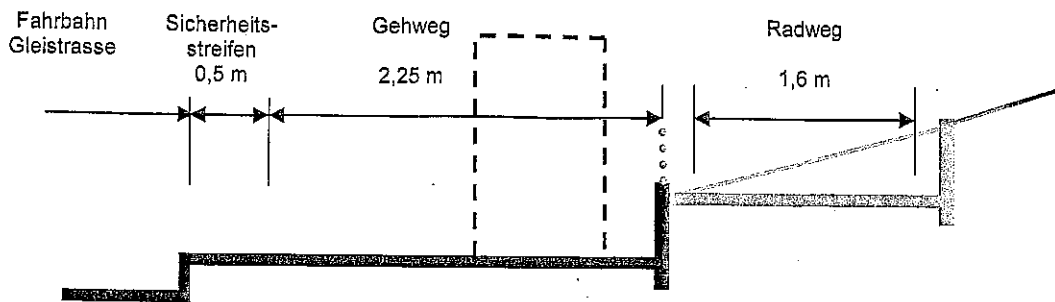
Variante 1 (westlicher Bereich):



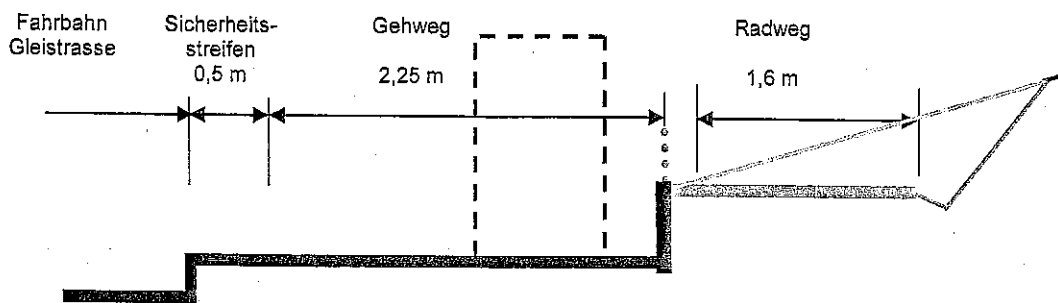
Variante 1 (Haltestellenbereich):



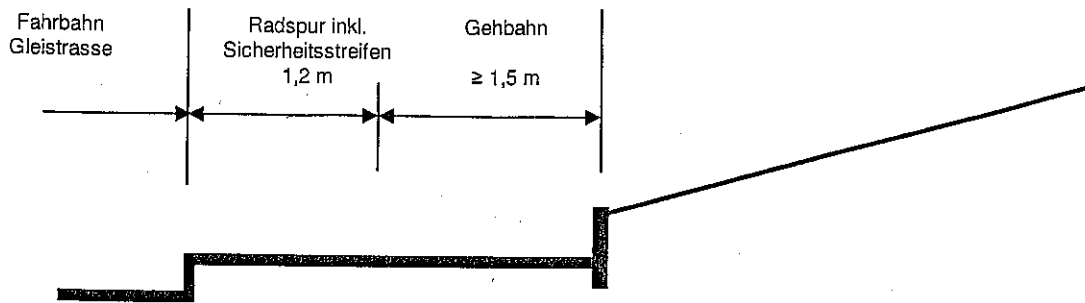
## Variante 2:



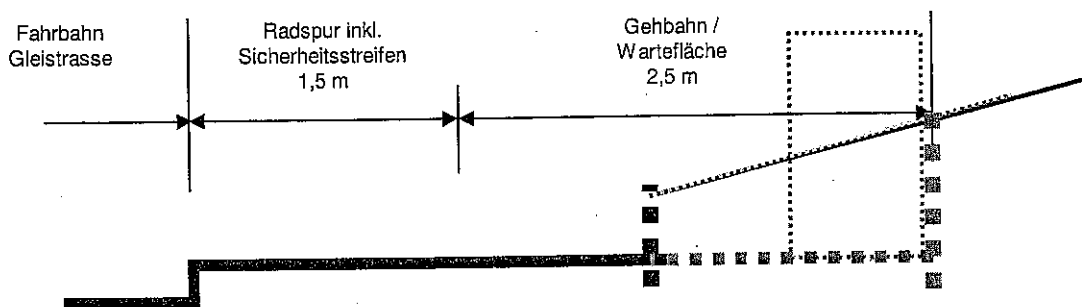
## Variante 2a:



### Variante 3 (westlicher Bereich):



### Variante 3 (Haltestellenbereich):



### Variante 4:

